



**Norfolk County Council**

Community & Environmental  
Services  
County Hall  
Martineau Lane  
Norwich  
NR1 2SG

NCC contact number: 0344 800 8020  
Text relay no.: 18001 0344 800 8020

20 CHURCH PLAIN  
GREAT YARMOUTH  
NR30 1NE

Your Ref:  
Date: 20 December 2018

My Ref: PEA013/HP1/KB/002  
Tel No.: 0344 800 8020  
Email: [tfgy@norfolk.gov.uk](mailto:tfgy@norfolk.gov.uk)

Dear Residents and Businesses

### **Fullers Hill walking and cycling improvements**

We're improving cycling and walking facilities in the Fullers Hill area of Great Yarmouth by making a series of changes to pavements and crossing facilities. These are designed to make it quicker, easier and safer to travel around the area on foot and by bike.

Three sections of pavement will be converted into shared-use pedestrian/cycle paths, all connected by toucan crossings. A signalised pedestrian-only crossing will also be put in place across Fullers Hill, near its junction with Northgate Street. The enclosed plan shows all the changes as part of the scheme.

Construction work is due to begin at the end of January and end early April. We will be back in touch again nearer the time, ahead of work starting on site, with full details of timescales and traffic management while construction takes place.

For full project details and updates, please visit [www.norfolk.gov.uk/fullershill](http://www.norfolk.gov.uk/fullershill).

### **Background**

These proposals are part of the Transport for Great Yarmouth (TfGY) programme of projects, which aim to transform transport in the area over the next few years, making it a more attractive place to live, work and visit. This includes our intention to build a new bridge over the River Yare, Great Yarmouth's third river crossing.

Millions of pounds of investment is already committed to make improvements to the town's wider network, with schemes that are designed to reduce congestion and provide better sustainable transport links. Funding for these projects, which includes work in Fullers Hill, was awarded to Norfolk County Council from the New Anglia Local Enterprise Partnership's Local Growth Fund.

For more information about previous and forthcoming work going on in Great Yarmouth, including the Third River Crossing, please visit [www.norfolk.gov.uk/tfgy](http://www.norfolk.gov.uk/tfgy).

*Continued.../*

If you have any queries relating to the scheme or TfGY, please get in touch by emailing [tfgy@norfolk.gov.uk](mailto:tfgy@norfolk.gov.uk) or calling 0344 800 8020.

Yours faithfully,

Kevin Boardman

Your Ref: [REDACTED]  
Date: 20 December 2018  
Title: [REDACTED]  
Email: [REDACTED]

Future Hill walking and cycling improvements  
We're improving cycling and walking routes in the Future Hill area of Great Yarmouth by making a series of changes to pavements and crossing facilities. These are designed to make it quicker, easier and safer to travel around the area on foot and by bike.

The sections of pavement will be replaced with a new material that is more durable and will last longer. The enclosed plan shows the changes as part of the scheme.

Construction work is due to begin at the end of January and early April. It will be back in four days over the first week of work starting on site with full details of messages and traffic management will be available on the day.

For full project details and updates, please visit [www.norfolk.gov.uk/tfgy](http://www.norfolk.gov.uk/tfgy).

### Background

These proposals are part of the Transport for Great Yarmouth (TfGY) programme of projects, which aim to transform transport in the area over the next few years, making it a more attractive place to live, work and visit. This includes our intention to build a new bridge over the River Yare, Great Yarmouth's first river crossing.

Millions of pounds of investment is already committed to make improvements to the town's water network with schemes that are designed to reduce congestion and provide better sustainable transport links. Funding for these projects, which includes work in Future Hill, was awarded to Norfolk County Council from the New Anglia Local Enterprise Partnership's Local Growth Fund.




For more information about previous and forthcoming work going on in Great Yarmouth, including the River Yare Crossing, please visit [www.norfolk.gov.uk/tfgy](http://www.norfolk.gov.uk/tfgy).

Continued...

# Fullers Hill walking and cycling improvements

Conversion of pavement to shared-use pedestrian/cycle path extends up until the underpass and Laughing Image Corner

## Key

-  Old kerb edge
-  New shared-use pavement
-  Existing trees

- ①** Conversion of pavement to shared-use pedestrian/cycle path
- ②** Signal-controlled pedestrian crossing
- ③** Toucan crossing (for pedestrians and cyclists)
- ④** New landscaped area
- ⑤** Dropped kerbs for better access to and from car park

